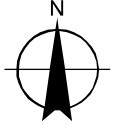











Jordan Lake Critical Area

Attachment 6, Future Land Use Changes for Western Properties



0 500 1,000 Feet

Durham City-County Planning Department
June 9, 2009

-  Proposed UGA/Tier Boundary
-  Existing UGA/Tier Boundary
-  Property to become Very Low Density Residential
-  Property to become Rural Residential
-  Parcels
-  Rural Density Residential
-  Very Low Density Residential
-  Low Density Residential
-  Recreation / Open Space

Farrington Mill Rd

Kennebec

Kyleway Dr

Kennebec Dr