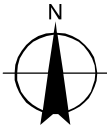









Jordan Lake Critical Area Attachment 3, UGA/Tier Boundaries



0 2,000 4,000
Feet

Durham City-County Planning Department
August 7, 2009

-  Proposed UGA/Tier Boundary
-  Existing UGA/Tier Boundary
-  Land to be added to the UGA
-  Parcels to be removed from the UGA
-  Parcels to be added to the UGA
-  Proposed UGA/Tier Boundary
-  Existing UGA/Tier Boundary

